FRESENIUS
MEDICAL CARE

RECEIVED

NOV 21 2014

HEALTH FACILITIES &
SERVICES REVIEW BOARD

November 20, 2014

Ms. Courtney Avery
Administrator
Illinois Health Facilities & Services Review Board
525 W. Jefferson Street, 2nd Floor
Springfield, IL 62761

Re: Supplemental Information
Project #14-026, Fresenius Medical Care New City

Dear Ms. Avery,

The enclosed pages contain supplemental information in response to the Intent to Deny given to the above mentioned project at the October 7, 2014 meeting.

Thank you for your time and consideration of this information.

Sincerely,

Lori Wright

Lori Wright
Senior CON Specialist

cc: Clare Ranalli

North Division
3500 Lacey Rd., Suite 900, Downers Grove, Illinois 60515
Main: 630-960-6700

SUPPLEMENTAL INFORMATION FOR
#14-026 Fresenius Medical Care New City

In response to the Intent to Deny issued to project #14-026 at the October 7, 2014 meeting, Fresenius Medical Care is submitting this additional information. We appreciate the four positive votes received on this project and hope that the information contained herein will provide further evidence that the New City/Back of the Yards dialysis facility is truly necessary for patient access in the City of Chicago (HSA 6) where there is a need for an additional ***127 stations***. We note that of the 23 review criterion, we met ***all but one***.

New City is a neighborhood on the south side of Chicago that is a ***Federally Designated Medically Underserved Area***. (The map below, with medically underserved areas highlighted, shows the extent of medically underserved areas in this part of Chicago).

MEDICALLY UNDERSERVED AREAS IN AND AROUND NEW CITY

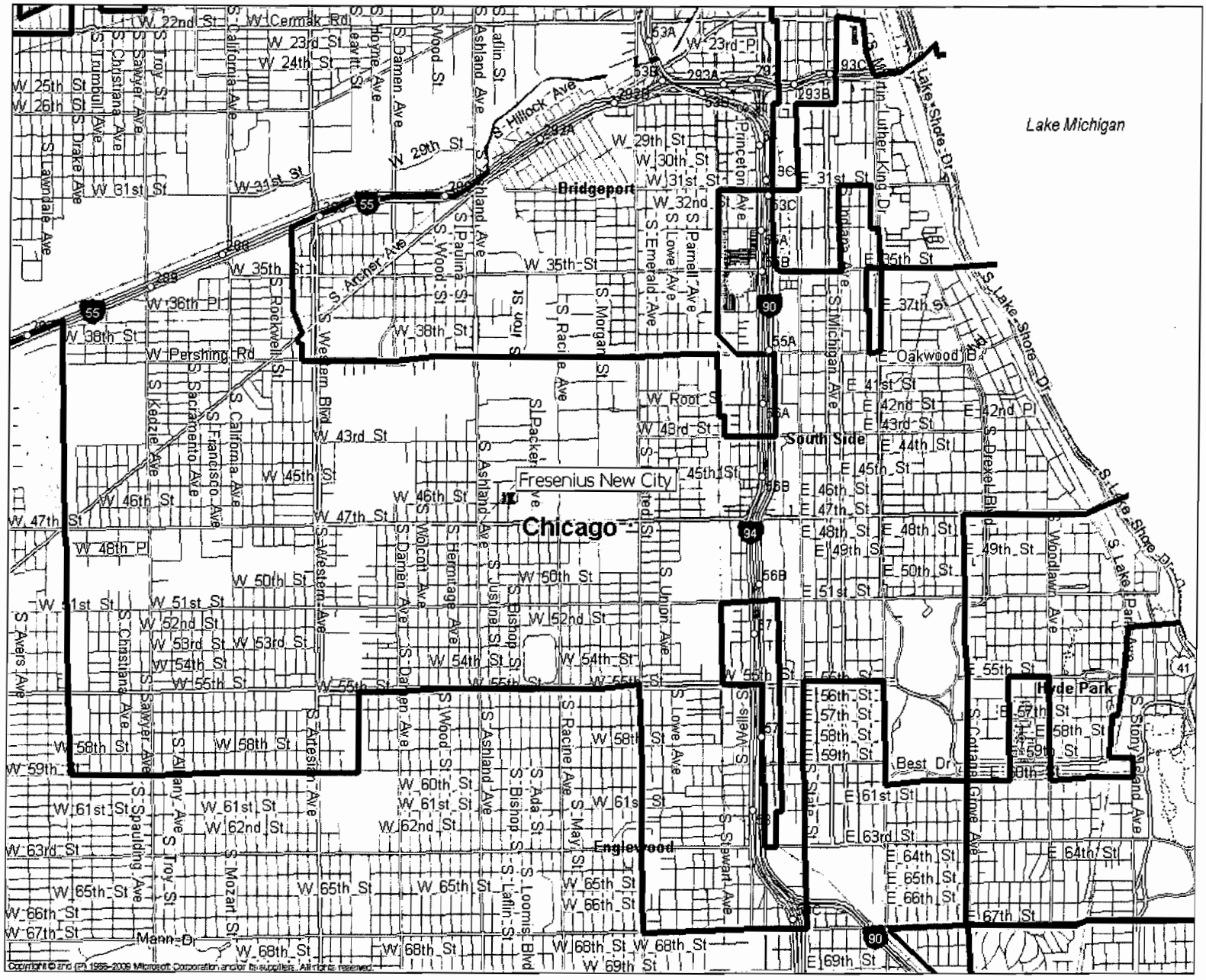

Coinciding with its MUA designation are many socio-economic indicator disparities in New City. According to the Social Impact Research Center using U.S. Census data (report attached):

- the population is 30% African American and 54% Hispanic
- 33% of the population is living below the poverty level
- 14% are living in extreme poverty
- 39% of the adult population does not have a high school diploma
- 16% receive public assistance in the form of cash
- 37% receive SNAP benefits (food stamps)
- The unemployment rate in New City is 23%

These are staggering statistics alone, but when added to the fact that this minority population is twice as likely to develop diabetes and/or hypertension leading to kidney failure, from the standpoint of planning, the situation is a ticking bomb. Area dialysis clinics are already full and the provision of additional access needs to be acted upon now.

The map below shows the number of current ESRD patients in each zip code on the south side of Chicago, clinics at high utilization, those just below 80% and two clinics in the 60% range. (Map shows only clinics operating over the 2-year ramp up phase. There are no new clinics in the New City area.)

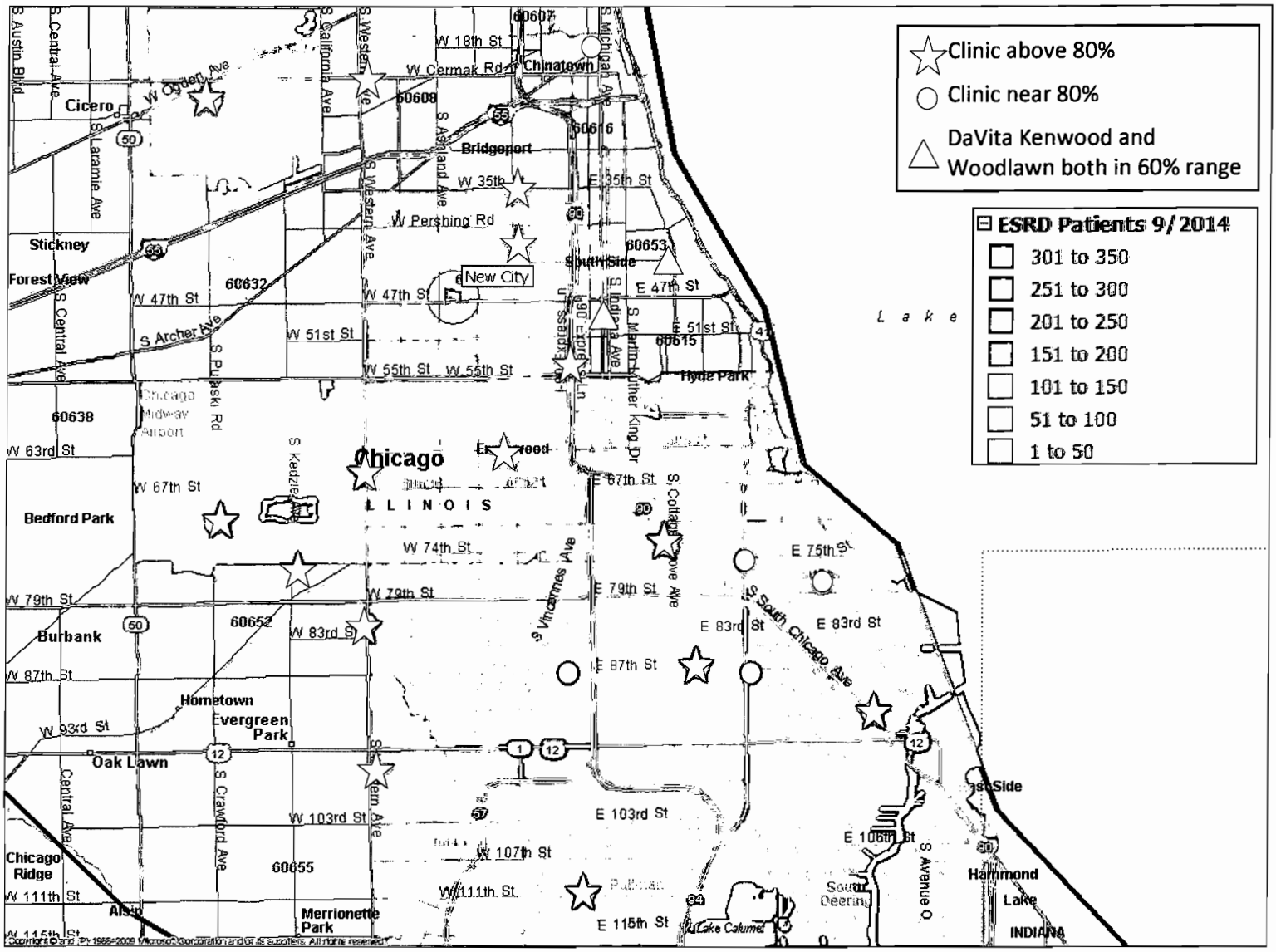

As can be seen on the previous map, nearly all south side Chicago clinics are operating over the State standard of 80%. The only two facilities (in operation over two years) that have any capacity are the DaVita Kenwood and Woodlawn facilities lying to the east where there are fewer ESRD patients residing.

Dr. Crawford of Associates in Nephrology (AIN) has identified 213 patients who live in the New City area that he expects to begin dialysis in the first two years after the New City facility is operational. The DaVita Kenwood and Woodlawn facilities cannot accommodate all these patients and Dr. Crawford does not have privileges at these facilities. If ***his*** patients were referred to these facilities they would have to change physicians losing continuity of care. These two facilities are former University of Chicago owned clinics and are mainly referred to from the University of Chicago physicians. (Dr. Crawford (AIN) refers patients primarily to Fresenius Bridgeport, Marquette Park, Greenwood, Midway, Roseland, Ross-Englewood, Southside, South Deering and Chatham).

Below is a summary of demographic data from those clinics currently serving the New City Medically Underserved Area.

NEW CITY AREA FACILITY DATA	**Fresenius Medical Care**				**DaVita**	
	Bridgeport	**Marquette Park**	**Ross-Englewood**	**Garfield**	**Emerald**	**Average**
Clinic Utilization 9/2014	**88%**	**88%**	**92%**	**81%**	**85%**	**87%**
Compiled Data from IHFSRB ESRD Data Profile 2013						
RACE						
% Asian	8%	0%	0%	0%	0%	2%
% Native American/Indian	0%	1%	0%	0%	0%	0%
% Black/African American	**53%**	**73%**	**98%**	**99%**	**83%**	**81%**
% Hawaiian/Pac Islander	1%	0%	0%	0%	0%	0%
% White	37%	26%	3%	1%	17%	17%
% Unknown	0%	0%	2%	0%	0%	0%
ETHNICITY						
Hispanic/Latino Ethnicity	**27%**	**23%**	**2%**	**2%**	**12%**	**13%**
AGE						
15-44 years	17%	16%	18%	21%	25%	19%
45-64 years	**41%**	**40%**	**52%**	**32%**	**51%**	**43%**
65-74 years	**23%**	**20%**	**20%**	**20%**	**16%**	**20%**
75 > years	**20%**	**24%**	**10%**	**26%**	**8%**	**18%**
PAYOR SOURCE						
% Medicare	60%	65%	64%	62%	64%	63%
% Medicaid	**25%**	**16%**	**21%**	**18%**	**30%**	**22%**
Private Insurance	11%	13%	11%	17%	3%	11%
Private Pay	3%	4%	3%	2%	0%	2%
Other Public	1%	1%	1%	1%	2%	1%

SUMMARY

* Clinics immediately serving the New City/Back of the Yards area are operating at an average ***utilization rate of 87%.***
* ***81%*** of patients being treated at these clinics are ***African American***.
* ***13%*** of these patients are ***Hispanic***.
  * Of the patients at the Bridgeport/Marquette Park clinics ***25% are Hispanic***.
* Nearly ***half*** of all clinic patients are between the ***ages of 45-65*** with an additional 38% over the age of 65.
* ***22%*** of patients being treated at these clinics are ***Medicaid recipients***.

Overall the utilization of the clinics considered within 30 minutes via MapQuest are at an average 70.61% utilization (excluding Maple Avenue Kidney Center which did not submit 9/2014 utilization). If you remove those facilities that have not been in operation two years yet and are still in the ramp up phase, the overall average clinic utilization within 30 minutes jumps to 75.47%.

Additionally, the station need in HSA 6 has increased by 36 stations since this project was before you last and the inventory now shows a need for ***127 more ESRD stations by 2015***. We respectfully submit that this determined need, the New City MUA determination, the overall average utilization of clinics and the significantly high utilization at those clinics in the market area to be served by the proposed New City clinic should carry far more weight when deciding available access and need than a few clinics with slight capacity located within 30 minutes as determined by MapQuest in a service area as large and complex as the City of Chicago.

We hope that those who voted in favor of this project previously do so again, and those that did not are swayed by this additional information. Thank you for your consideration.

Chicago Community Area Indicators, 2012

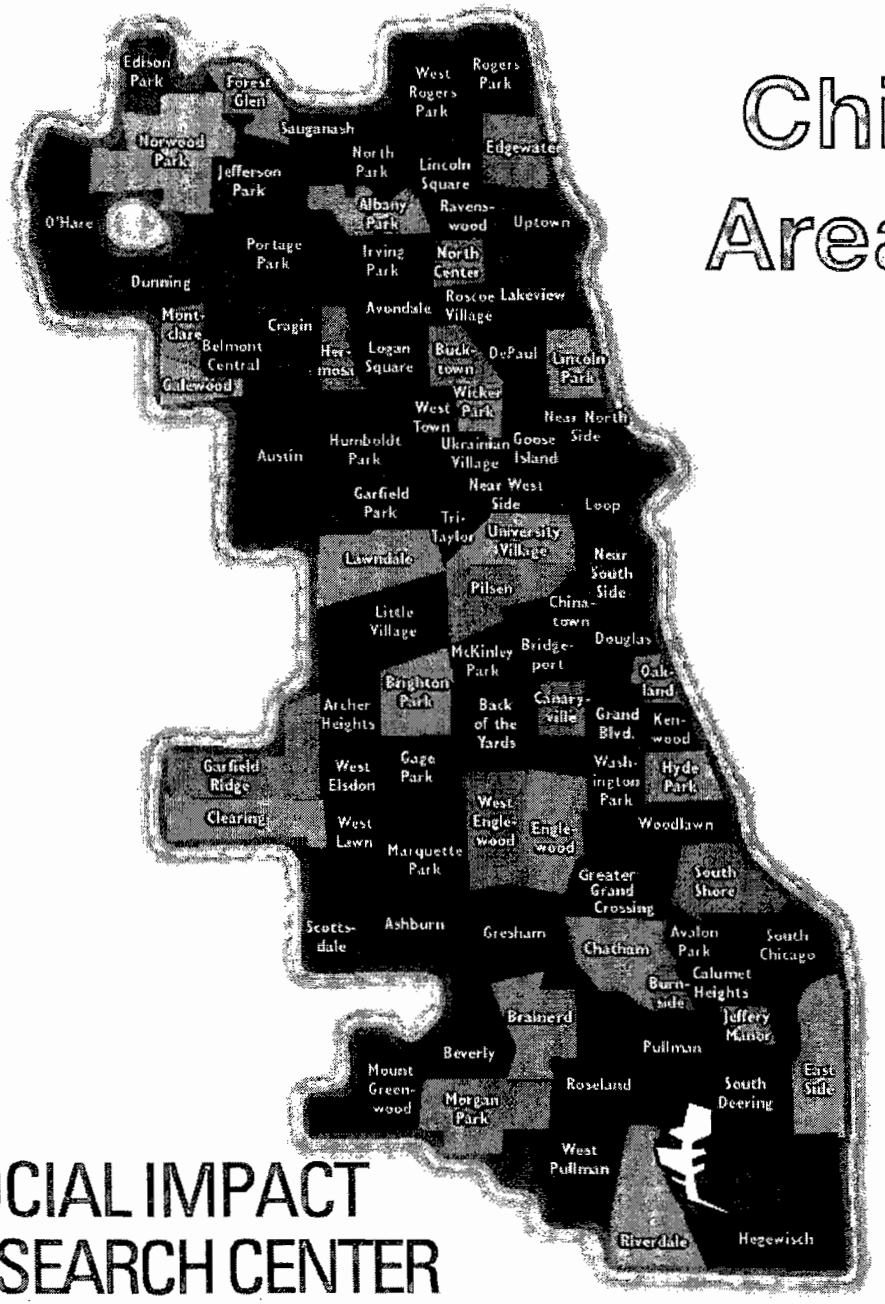

Prepared by:
Jennifer Clary, Research Associate
(312) 870-4955
jclary@heartlandalliance.org

Source:
Social IMPACT Research Center's analysis of the U.S. Census Bureau's 2000 Decennial Census and 2008-2012 American Community Survey 5-year estimates program.

We gratefully acknowledge The Chicago Community Trust, Grand Victoria Foundation, and The Libra Foundation for their support of our poverty research, communications, and education efforts.

SOCIAL IMPACT RESEARCH CENTER
A **HEARTLAND ALLIANCE** PROGRAM

Date	March 19, 2014
Name	Chicago Neighborhood Indicators 2000-2012
Prepared by	Jennifer Clary Research Associate, Social IMPACT Research Center (312) 870-4955 jclary@heartlandalliance.org
Source	*Source: Social IMPACT Research Center's analysis of the U.S. Census Bureau's 2000 Decennial Census and 2008-2012 American Community Survey 5-year estimates program.*
Indicators	Chicago Community Areas by Race and Ethnicity Individuals in Households with Incomes below 100% FPL (Poverty) Individuals in Households with Incomes below 50% FPL (Extreme Poverty) Individuals in Households with Incomes from 100 to 199% FPL (Low Income) Educational Attainment of Population Age 25+ Renter Households Paying Over 30% of Income on Housing Costs Renter Households Paying Over 50% of Income on Housing Costs Households Receiving Cash Public Assistance Households Receiving SNAP (Food Stamps) Employment Status of the Population 16+ Poverty Status by Family Type
Notes	**Employment estimates should be used with caution**. Because the Bureau of Labor Statistics releases current employment figures monthly, annual estimates such as those produced by the American Community Survey are not preferred. We have included employment estimates here because the BLS does not offer estimates at the local level of Chicago Community Areas.

6

Community Area	CCA Number	Majority Minority	Total Population	White non-Hispanic		Black (alone or in combination)		Asian (alone or in combination)		Hispanic (any race)	
				Number	Pct	Number	Pct	Number	Pct	Number	Pct
Hyde Park	41		26,541	13,261	50.0%	8,961	33.8%	2,847	10.7%	1,578	5.9%
Woodlawn	42	Black	24,445	1,809	7.4%	21,463	87.8%	598	2.4%	543	2.2%
South Shore	43	Black	42,989	749	1.7%	40,643	94.5%	57	0.1%	623	1.4%
Chatham	44	Black	33,244	196	0.6%	32,535	97.9%	23	0.1%	158	0.5%
Avalon Park	45	Black	9,617	169	1.8%	9,324	97.0%	34	0.4%	29	0.3%
South Chicago	46	Black	29,458	5,683	19.3%	21,596	73.3%	86	0.3%	6,962	23.6%
Burnside	47	Black	3,508	20	0.6%	3,488	99.4%	-	0.0%	-	0.0%
Calumet Heights	48	Black	14,382	241	1.7%	13,632	94.8%	14	0.1%	601	4.2%
Roseland	49	Black	45,285	610	1.3%	43,762	96.6%	217	0.5%	357	0.8%
Pullman	50	Black	7,262	864	11.9%	6,179	85.1%	39	0.5%	549	7.6%
South Deering	51	Black	16,445	3,832	23.3%	10,123	61.6%	49	0.3%	5,198	31.6%
East Side	52	Latino	23,517	18,050	76.8%	746	3.2%	101	0.4%	18,602	79.1%
West Pullman	53	Black	30,759	1,160	3.8%	28,886	93.9%	-	0.0%	1,388	4.5%
Riverdale	54	Black	6,820	136	2.0%	6,678	97.9%	-	0.0%	136	2.0%
Hegwisch	55	Latino	10,168	7,894	77.6%	1,110	10.9%	34	0.3%	5,169	50.8%
Garfield Ridge	56		33,940	24,973	73.6%	2,230	6.6%	647	1.9%	13,184	38.8%
Archer Heights	57	Latino	13,434	8,823	65.7%	212	1.6%	212	1.6%	9,932	73.9%
Brighton Park	58	Latino	44,148	28,341	64.2%	591	1.3%	2,756	6.2%	37,203	84.3%
McKinley Park	59	Latino	16,434	8,326	50.7%	506	3.1%	2,675	16.3%	10,192	62.0%
Bridgeport	60		32,430	15,242	47.0%	645	2.0%	10,772	33.2%	9,264	28.6%
New City	61	Latino	42,107	19,538	46.4%	12,816	30.4%	563	1.3%	22,513	53.5%
West Elsdon	62	Latino	18,980	12,251	64.5%	513	2.7%	322	1.7%	14,811	78.0%
Gage Park	63	Latino	39,492	22,404	56.7%	1,821	4.6%	471	1.2%	35,456	89.8%
Clearing	64		22,716	17,047	75.0%	151	0.7%	186	0.8%	10,460	46.0%
West Lawn	65	Latino	32,950	13,078	39.7%	1,057	3.2%	95	0.3%	26,078	79.1%
Chicago Lawn	66	Black	54,807	6,729	12.3%	29,448	53.7%	439	0.8%	22,881	41.7%
West Englewood	67	Black	35,294	725	2.1%	33,573	95.1%	41	0.1%	904	2.6%
Englewood	68	Black	28,824	254	0.9%	28,121	97.6%	21	0.1%	275	1.0%
Greater Grand Crossing	69	Black	32,873	370	1.1%	31,935	97.1%	25	0.1%	451	1.4%
Ashburn	70	Black	42,788	12,284	28.7%	22,127	51.7%	121	0.3%	13,148	30.7%
Auburn Gresham	71	Black	49,634	249	0.5%	48,906	98.5%	77	0.2%	484	1.0%
Beverly	72		21,226	13,293	62.6%	7,422	35.0%	61	0.3%	1,092	5.1%
Washington Heights	73	Black	26,021	332	1.3%	25,419	97.7%	2	0.0%	189	0.7%
Mount Greenwood	74		18,475	16,952	91.8%	937	5.1%	169	0.9%	937	5.1%
Morgan Park	75	Black	22,681	7,403	32.6%	14,606	64.4%	124	0.5%	519	2.3%
Ohare	76		13,540	11,100	82.0%	191	1.4%	1,173	8.7%	1,869	13.8%
Edgewater	77		55,480	35,509	64.0%	8,287	14.9%	6,849	12.3%	9,028	16.3%
Chicago	*98*		*2,702,471*	*1,270,432*	*47.0%*	*889,250*	*32.9%*	*150,070*	*5.6%*	*768,128*	*28.4%*
Illinois	*99*		*12,823,860*	*9,298,731*	*72.5%*	*1,860,471*	*14.5%*	*595,110*	*4.6%*	*2,027,384*	*15.8%*

Community Area Name	CCA Number	Majority Minority	2008-2012 Total Population	2008-2012 In Poverty (below 100% FPL)	2008-2012 Rate	2000 Total Population	2000 In Poverty (below 100% FPL)	2000 Rate	Percent Change from 2000 to 2008-2012 Total Population	Percent Change from 2000 to 2008-2012 In Poverty (below 100% FPL)	Percent Change from 2000 to 2008-2012 Rate
Hyde Park	41		23,930	4,956	20.7%	26,857	4,428	16.5%	-10.9%	11.9%	25.6%
Woodlawn	42	Black	23,433	7,576	32.3%	26,187	10,323	39.4%	-10.5%	-26.6%	-18.0%
South Shore	43	Black	42,194	13,017	30.9%	60,732	16,431	27.1%	-30.5%	-20.8%	14.0%
Chatham	44	Black	33,097	9,642	29.1%	37,148	6,562	17.7%	-10.9%	46.9%	64.9%
Avalon Park	45	Black	9,512	1,784	18.8%	11,082	935	8.4%	-14.2%	90.8%	122.3%
South Chicago	46	Black	29,403	9,884	33.6%	38,267	11,369	29.7%	-23.2%	-13.1%	13.1%
Burnside	47	Black	3,508	1,668	47.5%	3,258	949	29.1%	7.7%	75.8%	63.2%
Calumet Heights	48	Black	14,352	2,013	14.0%	15,946	1,902	11.9%	-10.0%	5.8%	17.6%
Roseland	49	Black	44,569	10,390	23.3%	51,774	9,097	17.6%	-13.9%	14.2%	32.7%
Pullman	50	Black	7,249	1,824	25.2%	8,883	1,990	22.4%	-18.4%	-8.3%	12.3%
South Deering	51	Black	16,438	5,211	31.7%	16,911	3,311	19.6%	-2.8%	57.4%	61.9%
East Side	52	Latino	23,480	5,639	24.0%	23,657	2,923	12.4%	-0.7%	92.9%	94.4%
West Pullman	53	Black	30,554	9,162	30.0%	36,147	7,949	22.0%	-15.5%	15.3%	36.4%
Riverdale	54	Black	6,793	3,962	58.3%	9,744	5,487	56.3%	-30.3%	-27.8%	3.6%
Hegwisch	55	Latino	10,062	1,869	18.6%	9,761	1,037	10.6%	3.1%	80.2%	74.8%
Garfield Ridge	56		33,811	2,866	8.5%	35,840	3,616	10.1%	-5.7%	-20.7%	-16.0%
Archer Heights	57	Latino	13,352	1,854	13.9%	12,638	813	6.4%	5.6%	128.0%	115.8%
Brighton Park	58	Latino	43,782	11,226	25.6%	44,699	7,721	17.3%	-2.1%	45.4%	48.4%
McKinley Park	59	Latino	16,434	3,291	20.0%	15,957	2,095	13.1%	3.0%	57.1%	52.5%
Bridgeport	60		32,396	6,587	20.3%	33,635	6,085	18.1%	-3.7%	8.2%	12.4%
New City	61	Latino	41,778	13,669	32.7%	51,339	17,687	34.5%	-18.6%	-22.7%	-5.0%
West Elsdon	62	Latino	18,901	3,393	18.0%	15,894	1,093	6.9%	18.9%	210.4%	161.0%
Gage Park	63	Latino	39,211	9,529	24.3%	38,937	7,413	19.0%	0.7%	28.5%	27.6%
Clearing	64		22,702	2,045	9.0%	22,266	1,535	6.9%	2.0%	33.2%	30.7%
West Lawn	65	Latino	32,880	5,709	17.4%	29,185	2,148	7.4%	12.7%	165.8%	135.9%
Chicago Lawn	66	Black	54,528	17,070	31.3%	60,573	11,970	19.8%	-10.0%	42.6%	58.4%
West Englewood	67	Black	35,088	13,971	39.8%	44,969	14,450	32.1%	-22.0%	-3.3%	23.9%
Englewood	68	Black	28,590	13,660	47.8%	39,596	17,344	43.8%	-27.8%	-21.2%	9.1%
Greater Grand Crossing	69	Black	32,395	11,061	34.1%	37,910	10,809	28.5%	-14.5%	2.3%	19.8%
Ashburn	70	Black	42,262	5,240	12.4%	39,195	2,722	6.9%	7.8%	92.5%	78.5%
Auburn Gresham	71	Black	49,378	14,872	30.1%	55,501	11,439	20.6%	-11.0%	30.0%	46.1%
Beverly	72		21,211	950	4.5%	21,956	874	4.0%	-3.4%	8.7%	12.5%
Washington Heights	73	Black	25,707	5,109	19.9%	29,656	3,680	12.4%	-13.3%	38.8%	60.2%
Mount Greenwood	74		17,950	536	3.0%	18,443	722	3.9%	-2.7%	-25.8%	-23.7%
Morgan Park	75	Black	22,290	3,385	15.2%	24,620	2,829	11.5%	-9.5%	19.7%	32.2%
Ohare	76		13,540	2,407	17.8%	11,931	953	8.0%	13.5%	152.6%	122.6%
Edgewater	77		53,143	9,891	18.6%	60,511	10,330	17.1%	-12.2%	-4.2%	9.0%
Chicago	*98*		*2,655,432*	*587,807*	*22.1%*	*2,839,038*	*556,791*	*19.6%*	*-6.5%*	*5.6%*	*12.9%*
Illinois	*99*		*12,522,726*	*1,710,465*	*13.7%*	*12,095,961*	*1,291,958*	*10.7%*	*3.5%*	*32.4%*	*27.9%*

Community Area Name	CCA Number	Majority Minority	2008-2012 Total Population	2008-2012 In Extreme Poverty (below 50% FPL)	2008-2012 Rate	2000 Total Population	2000 In Extreme Poverty (below 50% FPL)	2000 Rate	Percent Change from 2000 to 2008-2012 Total Population	Percent Change from 2000 to 2008-2012 In Extreme Poverty (below 50% FPL)	Percent Change from 2000 to 2008-2012 Rate
Woodlawn	42	Black	23,433	3,984	17.0%	26,187	5,141	19.6%	-10.5%	-22.5%	-13.4%
South Shore	43	Black	42,194	6,556	15.5%	60,732	9,170	15.1%	-30.5%	-28.5%	2.9%
Chatham	44	Black	33,097	3,668	11.1%	37,148	3,538	9.5%	-10.9%	3.7%	16.4%
Avalon Park	45	Black	9,512	993	10.4%	11,082	335	3.0%	-14.2%	196.4%	245.3%
South Chicago	46	Black	29,403	4,574	15.6%	38,267	5,846	15.3%	-23.2%	-21.8%	1.8%
Burnside	47	Black	3,508	1,215	34.6%	3,258	577	17.7%	7.7%	110.6%	95.6%
Calumet Heights	48	Black	14,352	805	5.6%	15,946	976	6.1%	-10.0%	-17.5%	-8.4%
Roseland	49	Black	44,569	5,645	12.7%	51,774	5,127	9.9%	-13.9%	10.1%	27.9%
Pullman	50	Black	7,249	884	12.2%	8,883	876	9.9%	-18.4%	0.9%	23.7%
South Deering	51	Black	16,438	2,640	16.1%	16,911	1,506	8.9%	-2.8%	75.3%	80.3%
East Side	52	Latino	23,480	2,786	11.9%	23,657	1,490	6.3%	-0.7%	87.0%	88.4%
West Pullman	53	Black	30,554	4,485	14.7%	36,147	4,465	12.4%	-15.5%	0.4%	18.8%
Riverdale	54	Black	6,793	2,187	32.2%	9,744	3,762	38.6%	-30.3%	-41.9%	-16.6%
Hegwisch	55	Latino	10,062	860	8.5%	9,761	499	5.1%	3.1%	72.3%	67.2%
Garfield Ridge	56		33,811	1,127	3.3%	35,840	2,246	6.3%	-5.7%	-49.8%	-46.8%
Archer Heights	57	Latino	13,352	772	5.8%	12,638	291	2.3%	5.6%	165.3%	151.1%
Brighton Park	58	Latino	43,782	4,460	10.2%	44,699	3,617	8.1%	-2.1%	23.3%	25.9%
McKinley Park	59	Latino	16,434	970	5.9%	15,957	667	4.2%	3.0%	45.4%	41.2%
Bridgeport	60		32,396	2,084	6.4%	33,635	2,853	8.5%	-3.7%	-27.0%	-24.2%
New City	61	Latino	41,778	5,998	14.4%	51,339	9,034	17.6%	-18.6%	-33.6%	-18.4%
West Elsdon	62	Latino	18,901	1,570	8.3%	15,894	438	2.8%	18.9%	258.4%	201.4%
Gage Park	63	Latino	39,211	2,544	6.5%	38,937	2,875	7.4%	0.7%	-11.5%	-12.1%
Clearing	64		22,702	919	4.0%	22,266	775	3.5%	2.0%	18.6%	16.3%
West Lawn	65	Latino	32,880	1,860	5.7%	29,185	1,074	3.7%	12.7%	73.2%	53.7%
Chicago Lawn	66	Black	54,528	7,275	13.3%	60,573	6,322	10.4%	-10.0%	15.1%	27.8%
West Englewood	67	Black	35,088	6,694	19.1%	44,969	7,831	17.4%	-22.0%	-14.5%	9.6%
Englewood	68	Black	28,590	7,342	25.7%	39,596	9,433	23.8%	-27.8%	-22.2%	7.8%
Greater Grand Crossing	69	Black	32,395	5,748	17.7%	37,910	6,145	16.2%	-14.5%	-6.5%	9.5%
Ashburn	70	Black	42,262	2,780	6.6%	39,195	1,240	3.2%	7.8%	124.2%	107.9%
Auburn Gresham	71	Black	49,378	7,276	14.7%	55,501	5,743	10.3%	-11.0%	26.7%	42.4%
Beverly	72		21,211	482	2.3%	21,956	483	2.2%	-3.4%	-0.2%	3.3%
Washington Heights	73	Black	25,707	1,834	7.1%	29,656	1,667	5.6%	-13.3%	10.0%	26.9%
Mount Greenwood	74		17,950	254	1.4%	18,443	315	1.7%	-2.7%	-19.4%	-17.2%
Morgan Park	75	Black	22,290	1,826	8.2%	24,620	1,184	4.8%	-9.5%	54.2%	70.3%
Ohare	76		13,540	558	4.1%	11,931	402	3.4%	13.5%	38.8%	22.3%
Edgewater	77		53,143	4,994	9.4%	60,511	4,618	7.6%	-12.2%	8.1%	23.1%
Chicago	*98*		*2,655,432*	*269,396*	*10.1%*	*2,839,038*	*285,860*	*10.1%*	*-6.5%*	*-5.8%*	*0.8%*
Illinois	*99*		*12,522,726*	*769,637*	*6.1%*	*12,095,961*	*619,240*	*5.1%*	*3.5%*	*24.3%*	*20.1%*

Community Area Name	CCA Number	Majority Minority	2008-2012 Total Population	2008-2012 With Incomes from 100-199% FPL	2008-2012 Rate	2000 Total Population	2000 With Incomes from 100-199% FPL	2000 Rate	Percent Change from 2000 to 2008-2012 Total Population	Percent Change from 2000 to 2008-2012 With Incomes from 100-199% FPL	Percent Change from 2000 to 2008-2012 Rate
Woodlawn	42	Black	23,433	6,302	26.9%	26,187	6,423	24.5%	-10.5%	-1.9%	9.6%
South Shore	43	Black	42,194	9,015	21.4%	60,732	13,124	21.6%	-30.5%	-31.3%	-1.1%
Chatham	44	Black	33,097	7,802	23.6%	37,148	7,134	19.2%	-10.9%	9.4%	22.7%
Avalon Park	45	Black	9,512	1,550	16.3%	11,082	1,727	15.6%	-14.2%	-10.2%	4.6%
South Chicago	46	Black	29,403	6,828	23.2%	38,267	9,299	24.3%	-23.2%	-26.6%	-4.4%
Burnside	47	Black	3,508	587	16.7%	3,258	870	26.7%	7.7%	-32.5%	-37.3%
Calumet Heights	48	Black	14,352	2,456	17.1%	15,946	2,586	16.2%	-10.0%	-5.0%	5.5%
Roseland	49	Black	44,569	12,218	27.4%	51,774	11,095	21.4%	-13.9%	10.1%	27.9%
Pullman	50	Black	7,249	1,138	15.7%	8,883	2,016	22.7%	-18.4%	-43.6%	-30.8%
South Deering	51	Black	16,438	4,486	27.3%	16,911	3,537	20.9%	-2.8%	26.8%	30.5%
East Side	52	Latino	23,480	6,156	26.2%	23,657	5,263	22.2%	-0.7%	17.0%	17.8%
West Pullman	53	Black	30,554	7,538	24.7%	36,147	6,672	18.5%	-15.5%	13.0%	33.7%
Riverdale	54	Black	6,793	1,628	24.0%	9,744	2,168	22.2%	-30.3%	-24.9%	7.7%
Hegwisch	55	Latino	10,062	2,339	23.2%	9,761	1,158	11.9%	3.1%	102.0%	95.9%
Garfield Ridge	56		33,811	5,145	15.2%	35,840	4,843	13.5%	-5.7%	6.2%	12.6%
Archer Heights	57	Latino	13,352	4,181	31.3%	12,638	2,975	23.5%	5.6%	40.5%	33.0%
Brighton Park	58	Latino	43,782	15,665	35.8%	44,699	13,147	29.4%	-2.1%	19.2%	21.6%
McKinley Park	59	Latino	16,434	5,553	33.8%	15,957	4,627	29.0%	3.0%	20.0%	16.5%
Bridgeport	60		32,396	8,112	25.0%	33,635	7,584	22.5%	-3.7%	7.0%	11.1%
New City	61	Latino	41,778	13,577	32.5%	51,339	14,509	28.3%	-18.6%	-6.4%	15.0%
West Elsdon	62	Latino	18,901	6,470	34.2%	15,894	2,815	17.7%	18.9%	129.8%	93.3%
Gage Park	63	Latino	39,211	15,300	39.0%	38,937	10,272	26.4%	0.7%	48.9%	47.9%
Clearing	64		22,702	3,534	15.6%	22,266	3,121	14.0%	2.0%	13.2%	11.1%
West Lawn	65	Latino	32,880	10,439	31.7%	29,185	5,343	18.3%	12.7%	95.4%	73.4%
Chicago Lawn	66	Black	54,528	16,561	30.4%	60,573	16,304	26.9%	-10.0%	1.6%	12.8%
West Englewood	67	Black	35,088	10,901	31.1%	44,969	12,949	28.8%	-22.0%	-15.8%	7.9%
Englewood	68	Black	28,590	7,038	24.6%	39,596	9,392	23.7%	-27.8%	-25.1%	3.8%
Greater Grand Crossing	69	Black	32,395	7,264	22.4%	37,910	8,014	21.1%	-14.5%	-9.4%	6.1%
Ashburn	70	Black	42,262	7,526	17.8%	39,195	5,235	13.4%	7.8%	43.8%	33.3%
Auburn Gresham	71	Black	49,378	12,212	24.7%	55,501	13,043	23.5%	-11.0%	-6.4%	5.2%
Beverly	72		21,211	1,998	9.4%	21,956	1,186	5.4%	-3.4%	68.5%	74.4%
Washington Heights	73	Black	25,707	5,639	21.9%	29,656	5,105	17.2%	-13.3%	10.5%	27.4%
Mount Greenwood	74		17,950	1,010	5.6%	18,443	1,268	6.9%	-2.7%	-20.3%	-18.2%
Morgan Park	75	Black	22,290	3,259	14.6%	24,620	3,161	12.8%	-9.5%	3.1%	13.9%
Ohare	76		13,540	2,275	16.8%	11,931	1,565	13.1%	13.5%	45.4%	28.1%
Edgewater	77		53,143	9,070	17.1%	60,511	11,724	19.4%	-12.2%	-22.6%	-11.9%
Chicago	*98*		*2,655,432*	*573,573*	*21.6%*	*2,839,038*	*570,901*	*20.1%*	*-6.5%*	*0.5%*	*7.4%*
Illinois	*99*		*12,522,726*	*2,149,404*	*17.2%*	*12,095,961*	*1,780,765*	*14.7%*	*3.5%*	*20.7%*	*16.6%*

Community Area Name	CCA Number	Majority Minority	2008-2012 Total	No Schooling	Rate	Less than a high school diploma or equivalent	Rate	High school graduate, GED, or alternative	Rate	Some College	Rate	Associate's Degree	Rate	Bachelor's Degree	Rate	Master's, Professional, or Doctorate Degree	Rate
Riverdale	54	Black	3,079	71	2.3%	775	25.2%	981	31.9%	846	27.5%	168	5.5%	238	7.7%	-	0.0%
Hegwisch	55	Latino	6,503	4	0.1%	1,246	19.2%	2,021	31.1%	1,497	23.0%	484	7.4%	977	15.0%	274	4.2%
Garfield Ridge	56		23,380	345	1.5%	4,166	17.8%	7,992	34.2%	4,475	19.1%	2,000	8.6%	3,108	13.3%	1,294	5.5%
Archer Heights	57	Latino	7,745	206	2.7%	2,573	33.2%	2,634	34.0%	1,177	15.2%	428	5.5%	479	6.2%	248	3.2%
Brighton Park	58	Latino	24,124	1,039	4.3%	9,844	40.8%	7,445	30.9%	2,513	10.4%	1,143	4.7%	1,703	7.1%	437	1.8%
McKinley Park	59	Latino	10,320	520	5.0%	2,872	27.8%	3,666	35.5%	1,408	13.6%	391	3.8%	1,048	10.2%	415	4.0%
Bridgeport	60		21,448	402	1.9%	4,368	20.4%	6,950	32.4%	3,361	15.7%	1,300	6.1%	2,911	13.6%	2,156	10.1%
New City	61	Latino	22,896	554	2.4%	8,949	39.1%	6,893	30.1%	4,038	17.6%	715	3.1%	1,149	5.0%	598	2.6%
West Elsdon	62	Latino	11,410	483	4.2%	3,735	32.7%	3,505	30.7%	1,648	14.4%	661	5.8%	965	8.5%	413	3.6%
Gage Park	63	Latino	21,158	1,044	4.9%	9,856	46.6%	5,751	27.2%	2,217	10.5%	883	4.2%	1,084	5.1%	323	1.5%
Clearing	64		15,296	147	1.0%	2,732	17.9%	5,482	35.8%	3,137	20.5%	1,199	7.8%	1,906	12.5%	693	4.5%
West Lawn	65	Latino	19,424	591	3.0%	5,936	30.6%	6,774	34.9%	3,440	17.7%	922	4.7%	1,170	6.0%	591	3.0%
Chicago Lawn	66	Black	30,301	640	2.1%	8,809	29.1%	9,958	32.9%	6,671	22.0%	1,457	4.8%	2,227	7.3%	539	1.8%
West Englewood	67	Black	20,619	317	1.5%	5,099	24.7%	7,032	34.1%	5,656	27.4%	1,092	5.3%	1,151	5.6%	272	1.3%
Englewood	68	Black	16,330	300	1.8%	4,352	26.7%	5,208	31.9%	4,381	26.8%	1,207	7.4%	618	3.8%	264	1.6%
Greater Grand Crossing	69	Black	20,367	174	0.9%	3,191	15.7%	5,413	26.6%	6,277	30.8%	1,699	8.3%	2,502	12.3%	1,111	5.5%
Ashburn	70	Black	26,737	278	1.0%	4,452	16.7%	7,635	28.6%	7,120	26.6%	2,068	7.7%	3,510	13.1%	1,674	6.3%
Auburn Gresham	71	Black	30,817	228	0.7%	5,467	17.7%	10,293	33.4%	8,844	28.7%	2,222	7.2%	2,684	8.7%	1,079	3.5%
Beverly	72		13,940	118	0.8%	399	2.9%	1,975	14.2%	2,913	20.9%	852	6.1%	4,029	28.9%	3,654	26.2%
Washington Heights	73	Black	17,898	133	0.7%	2,327	13.0%	5,724	32.0%	5,279	29.5%	1,232	6.9%	1,885	10.5%	1,318	7.4%
Mount Greenwood	74		11,933	18	0.2%	501	4.2%	3,566	29.9%	3,181	26.7%	826	6.9%	2,260	18.9%	1,581	13.2%
Morgan Park	75	Black	15,406	163	1.1%	1,495	9.7%	3,234	21.0%	4,183	27.2%	1,381	9.0%	2,705	17.6%	2,245	14.6%
Ohare	76		10,070	94	0.9%	1,021	10.1%	3,215	31.9%	1,949	19.4%	753	7.5%	1,974	19.6%	1,064	10.6%
Edgewater	77		42,090	616	1.5%	3,455	8.2%	5,259	12.5%	7,398	17.6%	2,476	5.9%	13,220	31.4%	9,666	23.0%
Chicago	*98*		*1,782,006*	*30,714*	*1.7%*	*316,330*	*17.8%*	*410,437*	*23.0%*	*328,199*	*18.4%*	*97,546*	*5.5%*	*358,331*	*20.1%*	*240,449*	*13.5%*
Illinois	*99*		*8,459,947*	*90,554*	*1.1%*	*1,011,895*	*12.0%*	*2,301,245*	*27.2%*	*1,804,949*	*21.3%*	*621,960*	*7.4%*	*1,632,885*	*19.3%*	*996,459*	*11.8%*

Community Area Name	CCA Number	Majority Minority	2008-2012 Total Renter Households	2008-2012 Paying Over 30% of Income on Housing Costs	2008-2012 Rate	2000 Total Renter Households	2000 Paying Over 30% of Income on Housing Costs	2000 Rate	Percent Change from 2000 to 2008-2012 Total Renter Households	Percent Change from 2000 to 2008-2012 Paying Over 30% of Income on Housing Costs	Percent Change from 2000 to 2008-2012 Rate
Woodlawn	42	Black	7,775	4,693	60.4%	8,317	3,537	42.5%	-6.5%	32.7%	41.9%
South Shore	43	Black	15,224	8,799	57.8%	19,724	8,438	42.8%	-22.8%	4.3%	35.1%
Chatham	44	Black	8,903	5,208	58.5%	9,245	3,675	39.8%	-3.7%	41.7%	47.2%
Avalon Park	45	Black	1,259	633	50.3%	1,034	335	32.4%	21.8%	89.0%	55.2%
South Chicago	46	Black	6,298	3,768	59.8%	7,157	3,086	43.1%	-12.0%	22.1%	38.8%
Burnside	47	Black	476	291	61.1%	320	180	56.3%	48.8%	61.7%	8.7%
Calumet Heights	48	Black	1,209	630	52.1%	1,248	509	40.8%	-3.1%	23.8%	27.8%
Roseland	49	Black	6,628	3,982	60.1%	6,031	2,456	40.7%	9.9%	62.1%	47.5%
Pullman	50	Black	1,607	725	45.1%	1,591	658	41.4%	1.0%	10.2%	9.1%
South Deering	51	Black	2,204	1,202	54.5%	1,710	662	38.7%	28.9%	81.6%	40.9%
East Side	52	Latino	2,195	1,245	56.7%	2,174	807	37.1%	1.0%	54.3%	52.8%
West Pullman	53	Black	3,509	2,351	67.0%	3,194	1,491	46.7%	9.9%	57.7%	43.5%
Riverdale	54	Black	2,023	921	45.5%	2,278	728	32.0%	-11.2%	26.5%	42.5%
Hegwisch	55	Latino	961	410	42.7%	762	319	41.9%	26.1%	28.5%	1.9%
Garfield Ridge	56		1,986	1,165	58.7%	2,375	989	41.6%	-16.4%	17.8%	40.9%
Archer Heights	57	Latino	1,333	639	47.9%	1,551	465	30.0%	-14.1%	37.4%	59.9%
Brighton Park	58	Latino	6,265	3,256	52.0%	6,100	2,243	36.8%	2.7%	45.2%	41.3%
McKinley Park	59	Latino	2,268	1,153	50.8%	2,508	772	30.8%	-9.6%	49.4%	65.2%
Bridgeport	60		6,408	2,997	46.8%	6,977	2,238	32.1%	-8.2%	33.9%	45.8%
New City	61	Latino	6,550	3,632	55.5%	8,989	3,943	43.9%	-27.1%	-7.9%	26.4%
West Elsdon	62	Latino	1,337	589	44.1%	1,076	399	37.1%	24.3%	47.6%	18.8%
Gage Park	63	Latino	4,103	2,375	57.9%	3,800	1,578	41.5%	8.0%	50.5%	39.4%
Clearing	64		2,043	790	38.7%	2,256	784	34.8%	-9.4%	0.8%	11.3%
West Lawn	65	Latino	2,043	1,237	60.5%	1,552	641	41.3%	31.6%	93.0%	46.6%
Chicago Lawn	66	Black	8,547	5,366	62.8%	8,223	3,275	39.8%	3.9%	63.8%	57.6%
West Englewood	67	Black	5,480	3,700	67.5%	5,740	2,814	49.0%	-4.5%	31.5%	37.7%
Englewood	68	Black	6,899	4,443	64.4%	8,599	3,994	46.4%	-19.8%	11.2%	38.7%
Greater Grand Crossing	69	Black	8,147	4,521	55.5%	9,113	4,039	44.3%	-10.6%	11.9%	25.2%
Ashburn	70	Black	1,780	786	44.2%	1,136	442	38.9%	56.7%	77.8%	13.5%
Auburn Gresham	71	Black	9,164	5,786	63.1%	8,664	3,917	45.2%	5.8%	47.7%	39.7%
Beverly	72		1,409	521	37.0%	1,407	361	25.7%	0.1%	44.3%	44.1%
Washington Heights	73	Black	3,054	1,666	54.6%	2,285	818	35.8%	33.7%	103.7%	52.4%
Mount Greenwood	74		616	189	30.7%	872	318	36.5%	-29.4%	-40.6%	-15.9%
Morgan Park	75	Black	1,958	963	49.2%	1,892	651	34.4%	3.5%	47.9%	42.9%
Ohare	76		3,262	1,667	51.1%	3,729	1,115	29.9%	-12.5%	49.5%	70.9%
Edgewater	77		17,766	9,420	53.0%	21,179	8,100	38.2%	-16.1%	16.3%	38.6%
Chicago	*98*		*555,474*	*280,788*	*50.5%*	*596,060*	*225,765*	*37.9%*	*-6.8%*	*24.4%*	*33.5%*
Illinois	*99*		*1,525,754*	*727,775*	*47.7%*	*1,487,504*	*525,115*	*35.3%*	*2.6%*	*38.6%*	*35.1%*

Community Area Name	CCA Number	Majority Minority	2008-2012 Total Renter Households	2008-2012 Paying Over 50% of Income on Housing Costs	2008-2012 Rate	2000 Total Renter Households	2000 Paying Over 50% of Income on Housing Costs	2000 Rate	Percent Change from 2000 to 2008-2012 Total Renter Households	Percent Change from 2000 to 2008-2012 Paying Over 50% of Income on Housing Costs	Percent Change from 2000 to 2008-2012 Rate
Woodlawn	42	Black	7,775	2,636	33.9%	8,317	2,035	24.5%	-6.5%	29.5%	38.6%
South Shore	43	Black	15,224	5,208	34.2%	19,724	4,828	24.5%	-22.8%	7.9%	39.8%
Chatham	44	Black	8,903	3,190	35.8%	9,245	1,992	21.5%	-3.7%	60.1%	66.3%
Avalon Park	45	Black	1,259	451	35.8%	1,034	195	18.9%	21.8%	131.3%	89.9%
South Chicago	46	Black	6,298	2,330	37.0%	7,157	1,781	24.9%	-12.0%	30.8%	48.7%
Burnside	47	Black	476	161	33.8%	320	111	34.7%	48.8%	45.0%	-2.5%
Calumet Heights	48	Black	1,209	437	36.1%	1,248	300	24.0%	-3.1%	45.7%	50.4%
Roseland	49	Black	6,628	2,259	34.1%	6,031	1,337	22.2%	9.9%	69.0%	53.7%
Pullman	50	Black	1,607	481	29.9%	1,591	399	25.1%	1.0%	20.6%	19.4%
South Deering	51	Black	2,204	821	37.3%	1,710	375	21.9%	28.9%	118.9%	69.9%
East Side	52	Latino	2,195	706	32.2%	2,174	377	17.3%	1.0%	87.3%	85.5%
West Pullman	53	Black	3,509	1,595	45.5%	3,194	884	27.7%	9.9%	80.4%	64.2%
Riverdale	54	Black	2,023	555	27.4%	2,278	457	20.1%	-11.2%	21.4%	36.8%
Hegwisch	55	Latino	961	179	18.6%	762	156	20.5%	26.1%	14.7%	-9.0%
Garfield Ridge	56		1,986	744	37.5%	2,375	530	22.3%	-16.4%	40.4%	67.9%
Archer Heights	57	Latino	1,333	356	26.7%	1,551	178	11.5%	-14.1%	100.0%	132.7%
Brighton Park	58	Latino	6,265	1,670	26.7%	6,100	1,074	17.6%	2.7%	55.5%	51.4%
McKinley Park	59	Latino	2,268	704	31.0%	2,508	412	16.4%	-9.6%	70.9%	89.0%
Bridgeport	60		6,408	1,586	24.8%	6,977	1,255	18.0%	-8.2%	26.4%	37.6%
New City	61	Latino	6,550	2,037	31.1%	8,989	2,315	25.8%	-27.1%	-12.0%	20.8%
West Elsdon	62	Latino	1,337	316	23.6%	1,076	174	16.2%	24.3%	81.6%	46.2%
Gage Park	63	Latino	4,103	1,149	28.0%	3,800	754	19.8%	8.0%	52.4%	41.1%
Clearing	64		2,043	471	23.1%	2,256	371	16.4%	-9.4%	27.0%	40.2%
West Lawn	65	Latino	2,043	765	37.4%	1,552	322	20.7%	31.6%	137.6%	80.5%
Chicago Lawn	66	Black	8,547	3,071	35.9%	8,223	1,849	22.5%	3.9%	66.1%	59.8%
West Englewood	67	Black	5,480	2,510	45.8%	5,740	1,771	30.9%	-4.5%	41.7%	48.5%
Englewood	68	Black	6,899	2,865	41.5%	8,599	2,603	30.3%	-19.8%	10.1%	37.2%
Greater Grand Crossing	69	Black	8,147	2,653	32.6%	9,113	2,365	26.0%	-10.6%	12.2%	25.5%
Ashburn	70	Black	1,780	530	29.8%	1,136	312	27.5%	56.7%	69.9%	8.4%
Auburn Gresham	71	Black	9,164	3,747	40.9%	8,664	2,147	24.8%	5.8%	74.5%	65.0%
Beverly	72		1,409	254	18.0%	1,407	136	9.7%	0.1%	86.8%	86.5%
Washington Heights	73	Black	3,054	1,181	38.7%	2,285	442	19.3%	33.7%	167.2%	99.9%
Mount Greenwood	74		616	100	16.2%	872	146	16.7%	-29.4%	-31.5%	-3.0%
Morgan Park	75	Black	1,958	597	30.5%	1,892	356	18.8%	3.5%	67.7%	62.0%
Ohare	76		3,262	800	24.5%	3,729	504	13.5%	-12.5%	58.7%	81.5%
Edgewater	77		17,766	4,741	26.7%	21,179	4,089	19.3%	-16.1%	15.9%	38.2%
Chicago	*98*		*555,474*	*154,651*	*27.8%*	*596,060*	*116,679*	*19.6%*	*-6.8%*	*32.5%*	*42.2%*
Illinois	*99*		*1,525,754*	*385,246*	*25.2%*	*1,487,504*	*257,535*	*17.3%*	*2.6%*	*49.6%*	*45.8%*

Community Area Name	CCA Number	Majority Minority	2008-2012 Total Households	With cash public assistance	Rate
Hyde Park	41		12,539	121	1.0%
Woodlawn	42	Black	10,302	578	5.6%
South Shore	43	Black	19,736	1,198	6.1%
Chatham	44	Black	14,098	583	4.1%
Avalon Park	45	Black	3,871	116	3.0%
South Chicago	46	Black	10,770	577	5.4%
Burnside	47	Black	1,056	68	6.4%
Calumet Heights	48	Black	5,586	181	3.2%
Roseland	49	Black	15,524	757	4.9%
Pullman	50	Black	2,984	188	6.3%
South Deering	51	Black	5,332	143	2.7%
East Side	52	Latino	6,900	148	2.1%
West Pullman	53	Black	9,360	538	5.7%
Riverdale	54	Black	2,322	203	8.7%
Hegwisch	55	Latino	3,694	132	3.6%
Garfield Ridge	56		11,952	304	2.5%
Archer Heights	57	Latino	3,740	277	7.4%
Brighton Park	58	Latino	11,572	953	8.2%
McKinley Park	59	Latino	5,185	275	5.3%
Bridgeport	60		12,140	567	4.7%
New City	61	Latino	11,621	1,832	15.8%
West Elsdon	62	Latino	5,027	327	6.5%
Gage Park	63	Latino	9,405	587	6.2%
Clearing	64		8,389	185	2.2%
West Lawn	65	Latino	9,111	81	0.9%
Chicago Lawn	66	Black	15,416	827	5.4%
West Englewood	67	Black	10,364	554	5.3%
Englewood	68	Black	9,803	899	9.2%
Greater Grand Crossing	69	Black	12,605	775	6.1%
Ashburn	70	Black	12,780	350	2.7%
Auburn Gresham	71	Black	17,173	1,056	6.1%
Beverly	72		7,705	167	2.2%
Washington Heights	73	Black	9,308	292	3.1%
Mount Greenwood	74		6,589	47	0.7%
Morgan Park	75	Black	8,009	177	2.2%
Ohare	76		6,010	38	0.6%
Edgewater	77		29,208	1,030	3.5%
Chicago	*98*		*1,030,076*	*40,706*	*4.0%*
Illinois	*99*		*4,774,275*	*110,736*	*2.3%*

Community Area Name	CCA Number	Majority Minority	2008-2012 Total Households	Receiving SNAP	Rate	Households w/ SNAP (below 100% FPL)	% of SNAP recipients below poverty
Hyde Park	41		12,539	1,029	8.2%	524	50.9%
Woodlawn	42	Black	10,302	3,222	31.3%	1,837	57.0%
South Shore	43	Black	19,736	6,500	32.9%	3,676	56.6%
Chatham	44	Black	14,098	4,247	30.1%	2,476	58.3%
Avalon Park	45	Black	3,871	1,044	27.0%	440	42.1%
South Chicago	46	Black	10,770	3,482	32.3%	2,085	59.9%
Burnside	47	Black	1,056	376	35.6%	280	74.5%
Calumet Heights	48	Black	5,586	907	16.2%	358	39.5%
Roseland	49	Black	15,524	4,214	27.1%	1,774	42.1%
Pullman	50	Black	2,984	770	25.8%	449	58.3%
South Deering	51	Black	5,332	1,273	23.9%	730	57.3%
East Side	52	Latino	6,900	1,132	16.4%	619	54.7%
West Pullman	53	Black	9,360	2,848	30.4%	1,587	55.7%
Riverdale	54	Black	2,322	1,521	65.5%	1,080	71.0%
Hegwisch	55	Latino	3,694	481	13.0%	184	38.3%
Garfield Ridge	56		11,952	985	8.2%	414	42.0%
Archer Heights	57	Latino	3,740	649	17.4%	188	29.0%
Brighton Park	58	Latino	11,572	2,696	23.3%	1,186	44.0%
McKinley Park	59	Latino	5,185	820	15.8%	404	49.3%
Bridgeport	60		12,140	1,600	13.2%	844	52.8%
New City	61	Latino	11,621	4,320	37.2%	2,200	50.9%
West Elsdon	62	Latino	5,027	882	17.5%	314	35.6%
Gage Park	63	Latino	9,405	2,415	25.7%	1,258	52.1%
Clearing	64		8,389	639	7.6%	190	29.7%
West Lawn	65	Latino	9,111	877	9.6%	375	42.8%
Chicago Lawn	66	Black	15,416	3,947	25.6%	2,274	57.6%
West Englewood	67	Black	10,364	4,214	40.7%	2,366	56.1%
Englewood	68	Black	9,803	4,068	41.5%	2,674	65.7%
Greater Grand Crossing	69	Black	12,605	4,083	32.4%	2,438	59.7%
Ashburn	70	Black	12,780	1,381	10.8%	358	25.9%
Auburn Gresham	71	Black	17,173	5,853	34.1%	3,012	51.5%
Beverly	72		7,705	338	4.4%	116	34.3%
Washington Heights	73	Black	9,308	1,975	21.2%	762	38.6%
Mount Greenwood	74		6,589	157	2.4%	43	27.4%
Morgan Park	75	Black	8,009	1,266	15.8%	523	41.3%
Ohare	76		6,010	228	3.8%	86	37.7%
Edgewater	77		29,208	2,660	9.1%	1,519	57.1%
Chicago	*98*		*1,030,076*	*176,193*	*17.1%*	*97,118*	*55.1%*
Illinois	*99*		*4,774,275*	*517,728*	*10.8%*	*268,973*	*52.0%*

Community Area Name	CCA Number	Majority Minority	2008-2012 Total Population Age 16+	Number in Civilian Labor Force	Civilian Labor Force Participation Rate	Number Employed	Employment Rate	Number Unemployed	Unemployment Rate	Number Not in labor force	Not in Labor Force Rate
South Shore	43	Black	34,092	20,942	61.4%	16,861	80.5%	4,081	19.5%	13,150	38.6%
Chatham	44	Black	25,950	15,138	58.3%	11,503	76.0%	3,635	24.0%	10,812	41.7%
Avalon Park	45	Black	7,933	4,841	61.0%	3,820	78.9%	1,021	21.1%	3,092	39.0%
South Chicago	46	Black	21,969	11,895	54.1%	9,548	80.3%	2,347	19.7%	10,056	45.8%
Burnside	47	Black	2,613	1,450	55.5%	1,181	81.4%	269	18.6%	1,163	44.5%
Calumet Heights	48	Black	11,740	6,450	54.9%	5,159	80.0%	1,291	20.0%	5,290	45.1%
Roseland	49	Black	36,034	17,904	49.7%	14,275	79.7%	3,629	20.3%	18,099	50.2%
Pullman	50	Black	5,749	3,719	64.7%	2,872	77.2%	847	22.8%	2,030	35.3%
South Deering	51	Black	12,586	6,897	54.8%	5,772	83.7%	1,125	16.3%	5,689	45.2%
East Side	52	Latino	16,750	10,234	61.1%	8,991	87.9%	1,243	12.1%	6,516	38.9%
West Pullman	53	Black	22,902	12,368	54.0%	9,989	80.8%	2,379	19.2%	10,534	46.0%
Riverdale	54	Black	4,070	2,194	53.9%	1,434	65.4%	760	34.6%	1,876	46.1%
Hegwisch	55	Latino	7,535	4,332	57.5%	3,916	90.4%	416	9.6%	3,203	42.5%
Garfield Ridge	56		26,939	17,784	66.0%	15,780	88.7%	2,004	11.3%	9,155	34.0%
Archer Heights	57	Latino	9,775	6,595	67.5%	5,509	83.5%	1,086	16.5%	3,180	32.5%
Brighton Park	58	Latino	31,346	20,595	65.7%	17,731	86.1%	2,864	13.9%	10,736	34.2%
McKinley Park	59	Latino	12,322	8,327	67.6%	7,208	86.6%	1,119	13.4%	3,995	32.4%
Bridgeport	60		26,557	18,510	69.7%	15,976	86.3%	2,534	13.7%	8,040	30.3%
New City	61	Latino	29,856	18,813	63.0%	14,477	77.0%	4,336	23.0%	11,043	37.0%
West Elsdon	62	Latino	14,088	9,439	67.0%	7,862	83.3%	1,577	16.7%	4,649	33.0%
Gage Park	63	Latino	27,915	18,510	66.3%	15,138	81.8%	3,372	18.2%	9,405	33.7%
Clearing	64		17,681	12,434	70.3%	11,250	90.5%	1,184	9.5%	5,247	29.7%
West Lawn	65	Latino	23,746	15,176	63.9%	13,726	90.4%	1,450	9.6%	8,570	36.1%
Chicago Lawn	66	Black	38,442	22,738	59.1%	18,860	82.9%	3,878	17.1%	15,696	40.8%
West Englewood	67	Black	26,689	14,055	52.7%	9,013	64.1%	5,042	35.9%	12,634	47.3%
Englewood	68	Black	21,231	10,123	47.7%	7,289	72.0%	2,834	28.0%	11,065	52.1%
Greater Grand Crossing	69	Black	25,053	14,645	58.5%	11,270	77.0%	3,375	23.0%	10,408	41.5%
Ashburn	70	Black	32,824	21,367	65.1%	18,862	88.3%	2,505	11.7%	11,457	34.9%
Auburn Gresham	71	Black	38,212	21,447	56.1%	15,369	71.7%	6,078	28.3%	16,731	43.8%
Beverly	72		16,020	10,899	68.0%	10,026	92.0%	873	8.0%	5,121	32.0%
Washington Heights	73	Black	21,070	11,768	55.9%	9,320	79.2%	2,448	20.8%	9,302	44.1%
Mount Greenwood	74		14,217	10,035	70.6%	9,157	91.3%	878	8.7%	4,174	29.4%
Morgan Park	75	Black	17,856	11,148	62.4%	9,471	85.0%	1,677	15.0%	6,698	37.5%
Ohare	76		11,120	7,735	69.6%	7,174	92.7%	561	7.3%	3,374	30.3%
Edgewater	77		49,561	34,600	69.8%	31,416	90.8%	3,184	9.2%	14,953	30.2%
Chicago	*98*		*2,149,198*	*1,425,245*	*66.3%*	*1,242,056*	*87.1%*	*183,189*	*12.9%*	*723,295*	*33.7%*
Illinois	*99*		*10,079,433*	*6,699,317*	*66.5%*	*6,035,426*	*90.1%*	*663,891*	*9.9%*	*3,359,457*	*33.3%*

Community Area Name	CCA Number	Majority Minority	2008-2012 Total Families	Below poverty	Poverty rate	Married couple families	Below poverty	Poverty rate	Male householder, no wife present	Below poverty	Poverty rate	Female householder, no wife present	Below poverty	Poverty rate
Woodlawn	42	Black	4,984	1,351	27.1%	1,510	196	13.0%	406	87	21.4%	2,855	1,068	37.4%
South Shore	43	Black	8,675	2,202	25.4%	2,517	196	7.8%	979	125	12.8%	5,043	1,881	37.3%
Chatham	44	Black	7,688	1,895	24.6%	2,503	255	10.2%	727	169	23.2%	4,282	1,471	34.4%
Avalon Park	45	Black	2,377	385	16.2%	1,000	46	4.6%	318	43	13.5%	1,014	296	29.2%
South Chicago	46	Black	6,687	1,887	28.2%	2,732	323	11.8%	872	244	28.0%	2,795	1,320	47.2%
Burnside	47	Black	747	249	33.3%	301	86	28.6%	123	0	0.0%	323	163	50.5%
Calumet Heights	48	Black	3,763	396	10.5%	1,939	33	1.7%	209	58	27.8%	1,581	305	19.3%
Roseland	49	Black	10,321	1,992	19.3%	4,166	236	5.7%	935	305	32.6%	4,952	1,451	29.3%
Pullman	50	Black	1,828	436	23.9%	600	42	7.0%	188	51	27.1%	971	343	35.3%
South Deering	51	Black	3,868	1,106	28.6%	1,848	307	16.6%	202	80	39.6%	1,751	719	41.1%
East Side	52	Latino	5,310	1,147	21.6%	3,447	482	14.0%	437	45	10.3%	1,346	620	46.1%
West Pullman	53	Black	6,758	1,787	26.4%	2,636	184	7.0%	668	187	28.0%	3,215	1,416	44.0%
Riverdale	54	Black	1,712	939	54.8%	177	62	35.0%	256	97	37.9%	1,189	780	65.6%
Hegwisch	55	Latino	2,528	399	15.8%	1,544	123	8.0%	327	73	22.3%	640	203	31.7%
Garfield Ridge	56		8,491	553	6.5%	6,352	181	2.8%	695	52	7.5%	1,391	320	23.0%
Archer Heights	57	Latino	2,987	362	12.1%	1,973	122	6.2%	389	42	10.8%	625	198	31.7%
Brighton Park	58	Latino	9,369	2,157	23.0%	6,050	1,141	18.9%	1,283	257	20.0%	1,923	759	39.5%
McKinley Park	59	Latino	3,760	666	17.7%	2,494	332	13.3%	393	75	19.1%	826	259	31.4%
Bridgeport	60		7,506	1,248	16.6%	4,992	596	11.9%	817	134	16.4%	1,657	518	31.3%
New City	61	Latino	8,925	2,514	28.2%	4,718	930	19.7%	1,445	351	24.3%	2,605	1,233	47.3%
West Elsdon	62	Latino	4,075	651	16.0%	2,714	400	14.7%	468	64	13.7%	874	187	21.4%
Gage Park	63	Latino	7,786	1,750	22.5%	5,344	1,054	19.7%	903	144	15.9%	1,445	552	38.2%
Clearing	64		5,806	441	7.6%	3,793	137	3.6%	775	113	14.6%	1,199	191	15.9%
West Lawn	65	Latino	7,238	1,037	14.3%	4,947	580	11.7%	851	132	15.5%	1,394	325	23.3%
Chicago Lawn	66	Black	11,626	3,082	26.5%	5,416	806	14.9%	1,255	381	30.4%	4,819	1,895	39.3%
West Englewood	67	Black	7,445	2,553	34.3%	2,253	439	19.5%	842	274	32.5%	4,084	1,840	45.1%
Englewood	68	Black	6,230	2,646	42.5%	1,363	267	19.6%	519	209	40.3%	3,964	2,170	54.7%
Greater Grand Crossing	69	Black	7,182	2,206	30.7%	1,644	151	9.2%	860	220	25.6%	4,365	1,835	42.0%
Ashburn	70	Black	10,042	972	9.7%	6,559	466	7.1%	788	101	12.8%	2,671	405	15.2%
Auburn Gresham	71	Black	11,249	2,814	25.0%	3,536	214	6.1%	949	146	15.4%	6,417	2,454	38.2%
Beverly	72		5,272	171	3.2%	4,088	42	1.0%	303	47	15.5%	856	82	9.6%
Washington Heights	73	Black	6,172	1,124	18.2%	2,516	232	9.2%	612	270	44.1%	2,880	622	21.6%
Mount Greenwood	74		4,638	118	2.5%	3,767	31	0.8%	331	69	20.8%	540	18	3.3%
Morgan Park	75	Black	5,201	569	10.9%	3,033	103	3.4%	272	26	9.6%	1,752	440	25.1%
Ohare	76		3,405	478	14.0%	2,559	451	17.6%	393	0	0.0%	453	27	6.0%
Edgewater	77		9,588	1,272	13.3%	6,775	567	8.4%	935	180	19.3%	1,766	525	29.7%
Chicago	*98*		*568,856*	*103,891*	*18.3%*	*335,362*	*30,337*	*9.0%*	*54,323*	*10,978*	*20.2%*	*169,156*	*62,576*	*37.0%*
Illinois	*99*		*3,142,347*	*314,620*	*10.0%*	*2,323,608*	*104,010*	*4.5%*	*214,994*	*32,475*	*15.1%*	*579,939*	*178,135*	*30.7%*